

Puigpunyent, Esporles - Puigpunyent - Estellencs - Banyalbufar

REF. VPM2402038



Plot for sale in Galilea

Features

Surface
1,100 m²

Price

235,000 €



Urban land for sale of approximately 1.


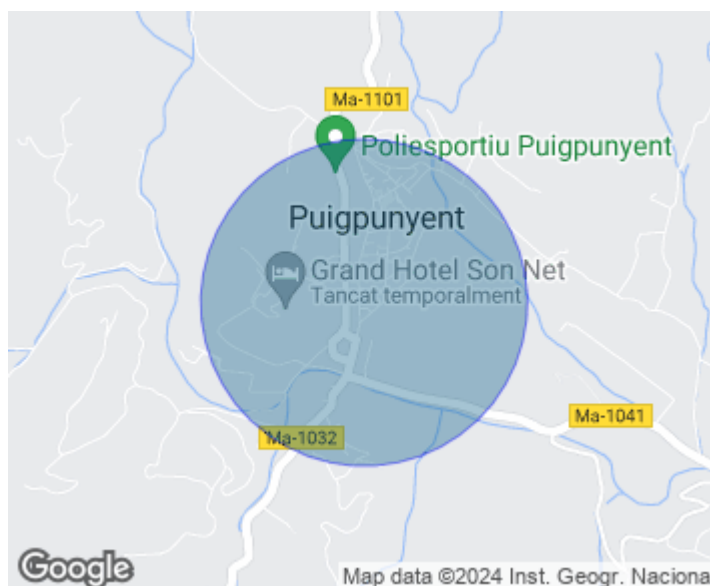
100 sqm with all the supplies at the foot of the plot, located in Galilea, a picturesque mountain village in the south-western part of the Tramuntana mountain range in the municipality of Puigpunyent. It is 18 km from Palma, 4 km from Puigpunyent and 11 km from Calvià. Surrounded by mountains and Mediterranean forests with narrow sloping streets and small stone houses. The most popular place in the locality is located in the vicinity of the church. From here you can enjoy spectacular panoramic views of the bay and the majestic mountains. Nestled in the mountains, Puigpunyent offers the possibility of numerous routes

through the mountains, especially the walks through Galilea and the itineraries in the public estate of Galatzó, one of the largest estates in Mallorca, located in the municipality of Calvià and bordering the municipalities of Puigpunyent, Andratx and Estellencs. Don't miss the opportunity to build your house in this idyllic corner of Mallorca. Discover the tranquillity and beauty of Galilea, and make this urban land the canvas for your dreams.

Contact us,
we will be happy to assist you,
to offer you more details and information.

Puigpunyent, Esporles - Puigpunyent - Estellencs - Banyalbufar

REF. VPM2402038



Puigpunyent, Esporles - Puigpunyent - Estellencs - Banyalbufar

REF. VPM2402038






APROPERTIES
REAL ESTATE

Calle Unió 9
07001 Palma
T. 871 16 01 60
www.aproproperties.es

Puigpunyent, Esporles - Puigpunyent - Estellencs - Banyalbufar

REF. VPM2402038





APROPERTIES
REAL ESTATE

Calle Unió 9
07001 Palma
T. 871 16 01 60
www.aproperties.es

Puigpunyent, Esporles - Puigpunyent - Estellencs - Banyalbufar

REF. VPM2402038



The information about any property is not binding to any offer or contract. Any verbal or written declaration made by aProperties with regards to the value or condition of the property should not be considered accurate or factual. The pictures make reference to some parts of the property at the times that they were taken. The areas, dimensions and distances that are given are approximate and should be checked by the client. The images are computer generated and are just an approximate indication of the real appearance of the property; these may change at any time. The information with regards to the property may also change at any time.



For **more information** or
to make an appointment

apropertiespalma@aproperties.es
Tel: 871 16 01 60
www.aproperties.es